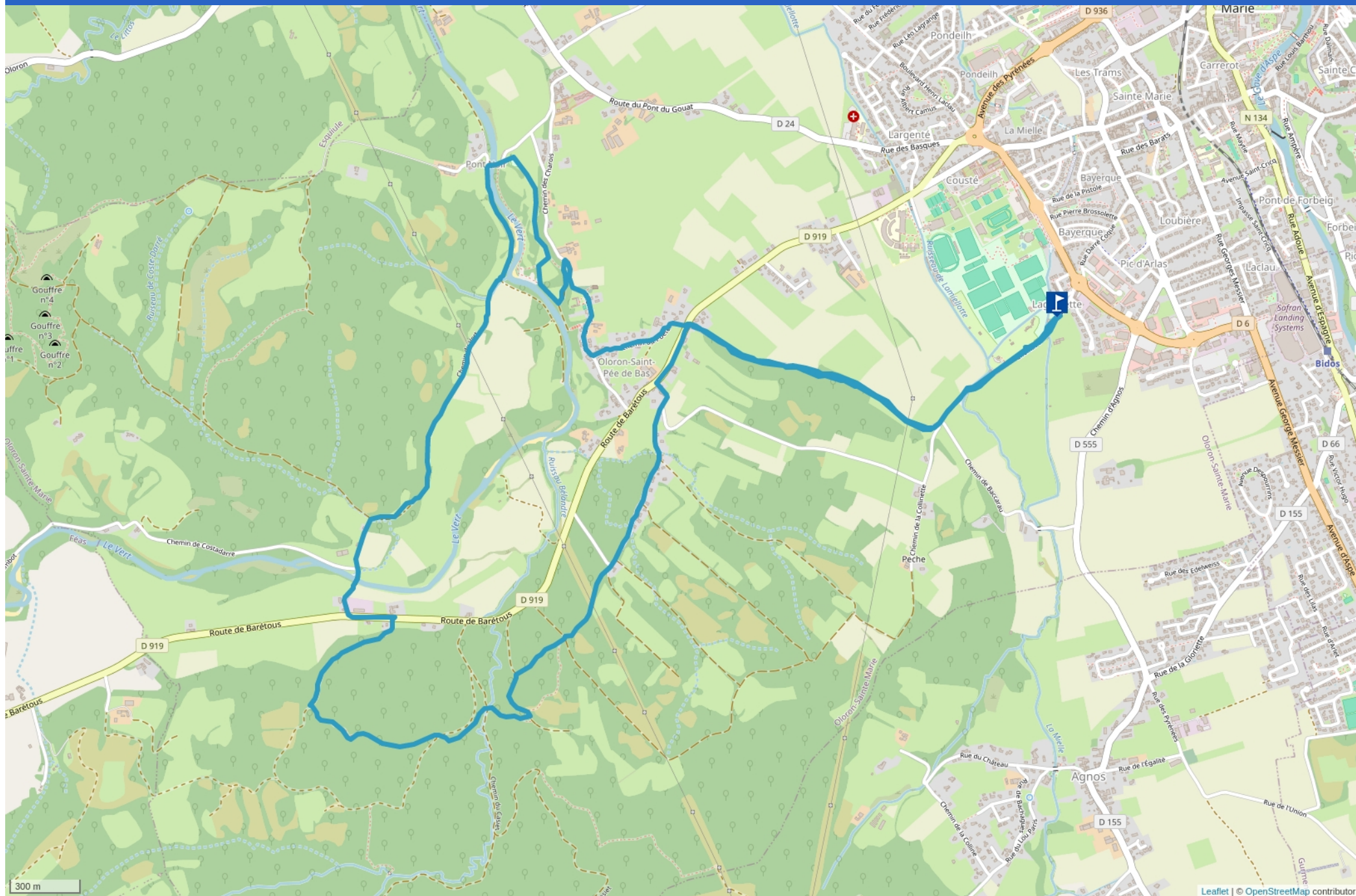


VTT N° 69 TOUR DE SAINT-PÉE



This itinerary is provided as an indication. Cirkwi does not certify the reliability of the information contained in the texts, maps or photos of this route. Find more information on www.cirkwi.com



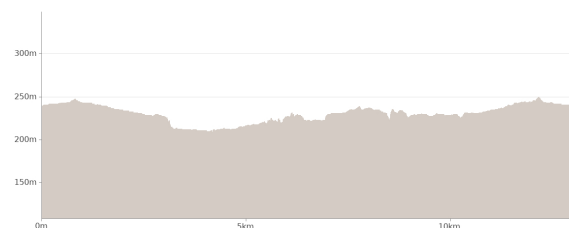
Updated on 11-19-23 by Office de Tourisme du Haut-Béarn and generated by www.cirkwi.com

VTT N° 69 Tour de Saint-Pée

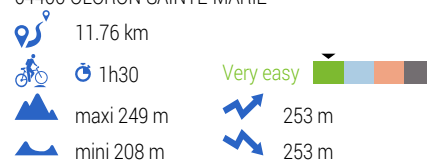
Suggested by:

Office de Tourisme du Haut-Béarn

"This PDF has been generated from Cirkwi, the platform for sharing tourist activities that makes you travel" www.cirkwi.com/circuit/92841



Départ : Chemin de la Gravette, en face du camping -
64400 OLORON-SAINTE-MARIE



This is a loop that keeps its cards close to its chest! The first section is fairly nice and smooth but the fun really starts at the top of the woods. A long section on a narrow path that winds between the trees requires a sense of balance. Ideal for all the family!

BALISAGE

Yellow

Deux cercles et un trait

TYPLOGIE DE L'ITINÉRAIRE

Loop

This itinerary is provided as an indication. Cirkwi does not certify the reliability of the information contained in the texts, maps or photos of this route. Find more information on www.cirkwi.com

EQUIPEMENTS

Picnic area
Ablutions
Water point

THÈMES

Natural

CETTE INFORMATION VOUS EST FOURNIE PAR ...

Office de Tourisme du Haut-Béarn

Email : oloron@pyrenees-bearnaises.com

Site web : <http://www.pyrenees-bearnaises.com>

Adresse : Allées du Comte de Tréville, 64401, OLORON SAINTE MARIE CEDEX



Updated on 11-19-23 by Office de Tourisme du Haut-Béarn and generated by www.cirkwi.com